


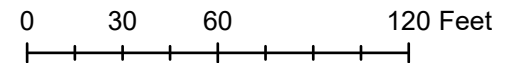



FEMA Floodplain Map Parcel #767934

FIRM Panel: 53037C1027D

-  FLOODWAY
-  100 YEAR (Special Flood Hazard Area, SFHA)
-  500 YEAR (0.2% Annual Chance)



Disclaimer: Kittitas County makes every effort to produce and publish the most current and accurate information possible. No warranties, expressed or implied, are provided for the data provided, its use, or its interpretation. Kittitas County does not guarantee the accuracy of the material contained herein and is not responsible for any misuse or representations by others regarding this information or its derivatives.

Date: 11/15/2023 User Name: samantha.cox